



Virg Bernero, Mayor

**PUBLIC SERVICE
DEPARTMENT**

732 City Hall
124 West Michigan Avenue
Lansing, Michigan 48933
(517) 483-4455
FAX: (517) 483-6082
<http://publicservice.cityoflansingmi.com>



For Immediate Release
September 3, 2010

Primary Contact: Richard LaMay
517/483-6034
Secondary Contact: Mitch Whisler
517/483-4249

TRAFFIC ADVISORY
Zombie Walk, Citizens Helping Local Food Banks
To Close some Downtown Streets

The City of Lansing Department of Public Service announces that street closings between **10:30 a.m. and 1:30 p.m. on Saturday, September 4th**, for the Zombie Walk, to benefit local Food Banks.

This event will begin staging in Ferris Park at 10:00 a.m. with the march stepping off at noon. The planned route will take participants south on Walnut Street to Ottawa Street, east on Ottawa Street (in a designated lane) to Capitol Avenue, then south on Capitol Avenue to the State Capitol.

City crews will begin closing Walnut Street between Allegan Street and Genesee Street around 10:30 a.m. allowing east and west bound traffic to travel on adjacent side street. Ottawa will be reduced to no less than one west bound travel lane between Washington Square and Walnut Street. Capitol Avenue between Ottawa Street and Allegan Street and Ionia Street between Seymour Street and Chestnut Street will begin closing around 11:30 a.m. for the 12:00 p.m. (noon) scheduled step off.

The Lansing Police Department will be assisting this event and will be stopping traffic (Short Term) at the intersection of Shiawassee Street and Walnut Street along with Ottawa Street and Walnut Street while participants cross the streets. If this event exceeds planned participation, LPD personnel will be interrupting the march to allow Vehicular Traffic to proceed through the intersections.

Additional information:

<http://www.facebook.com/pages/Downtown-Lansing-Zombie-Walk/110543725653860>

And a colored map can be located at www.lansingmi.gov.




Virg Bernero, Mayor

PUBLIC SERVICE DEPARTMENT

732 City Hall
124 West Michigan Avenue
Lansing, Michigan 48933
(517) 483-4455
FAX: (517) 483-6082

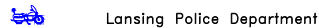
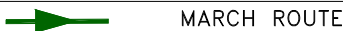
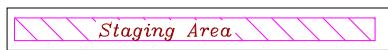
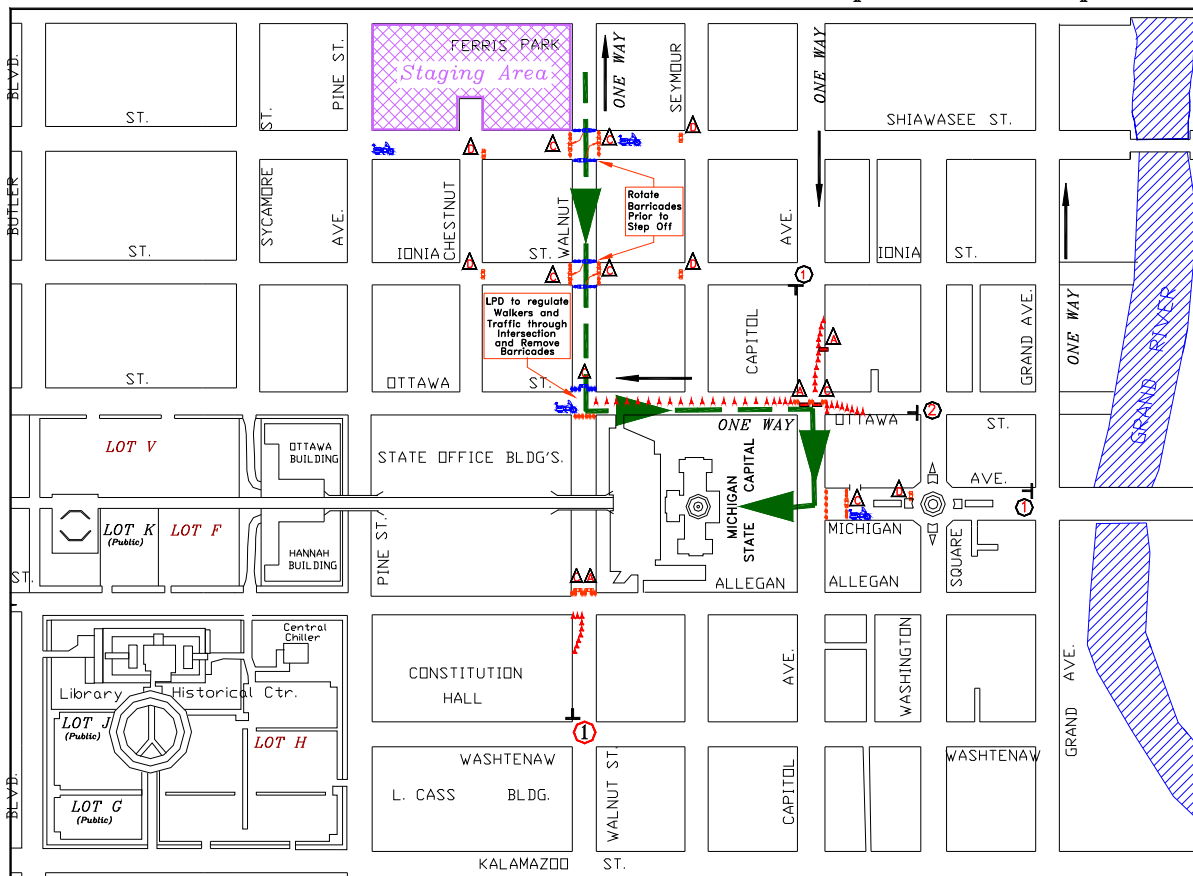
<http://publicservice.cityoflansingmi.com>



Site and Barricading Map

Downtown Lansing Zombie

Date: Saturday, September 4, 2010 Staging: begins at 10:00 a.m.
March Step Off: 12:00 p.m.



Taper Length = 125 to 180 feet
Device Spacing = 25' Tapers, 40' Lane Separation
Sign Spacing = 100 to 250 feet

- T = Pedestal or Stand Sign
- ① = W20-3 (Road Closed Ahead)
- ② = W20-5a Left Lane Closed Ahead
- ▲ = 18 or 28" Traffic Cone
- = TYPE II Barricade or Barrels
- = TYPE III Barricade
- ▲ (with arrow) = Arrow
- ▲ (blank) = Blank
- ▲ (with red border) = Road Closed
- ▲ (with red border and arrow) = Road Closed to Thru Traffic

